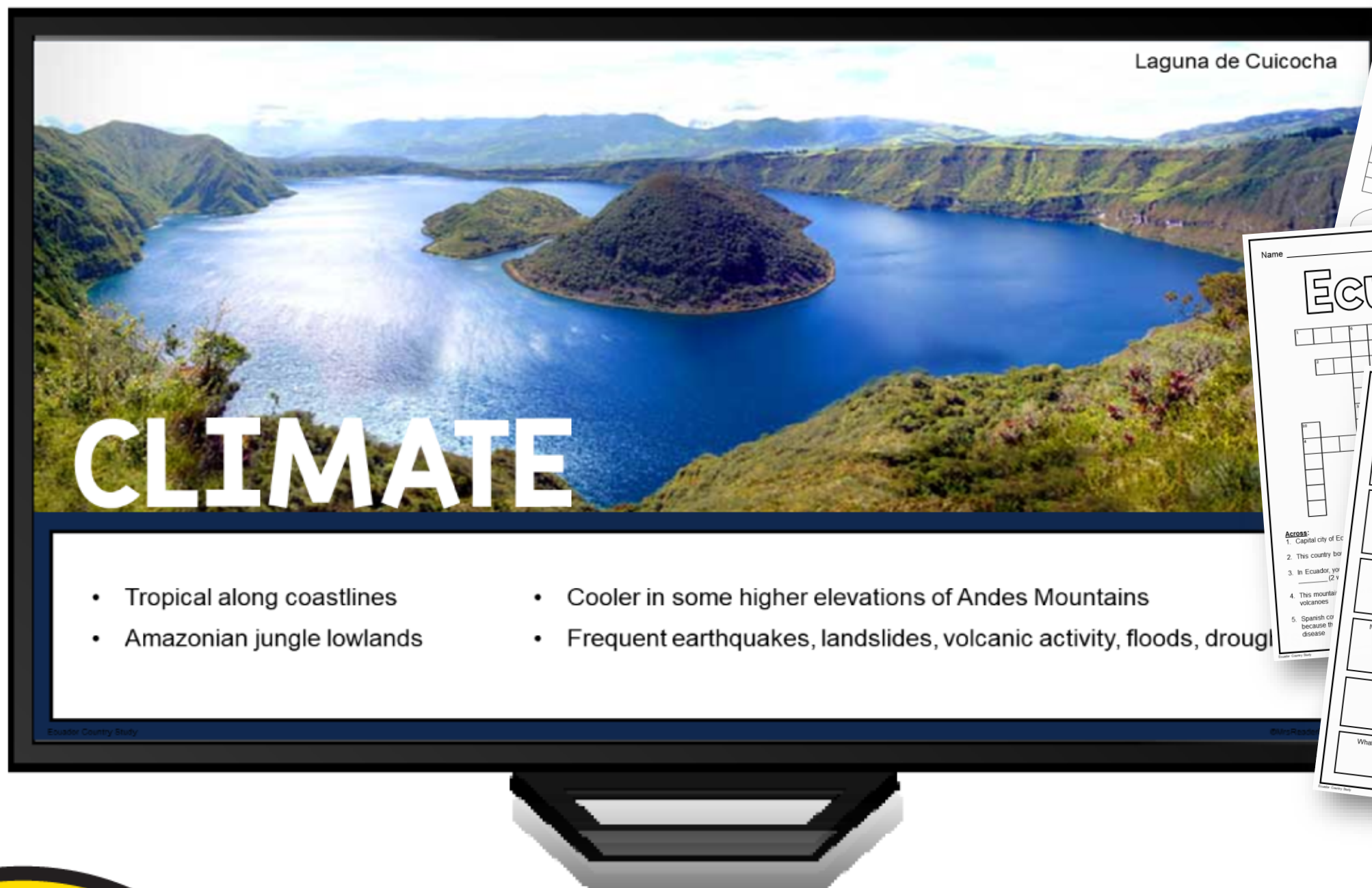


INCLUDES GOOGLE™ SLIDES

ECUADOR

COUNTRY STUDY



GRADES
6-9

Includes 3 PDF activities, answer keys, and 42-slide presentation



ECUADOR PRESENTATION



FAMOUS ARTIST

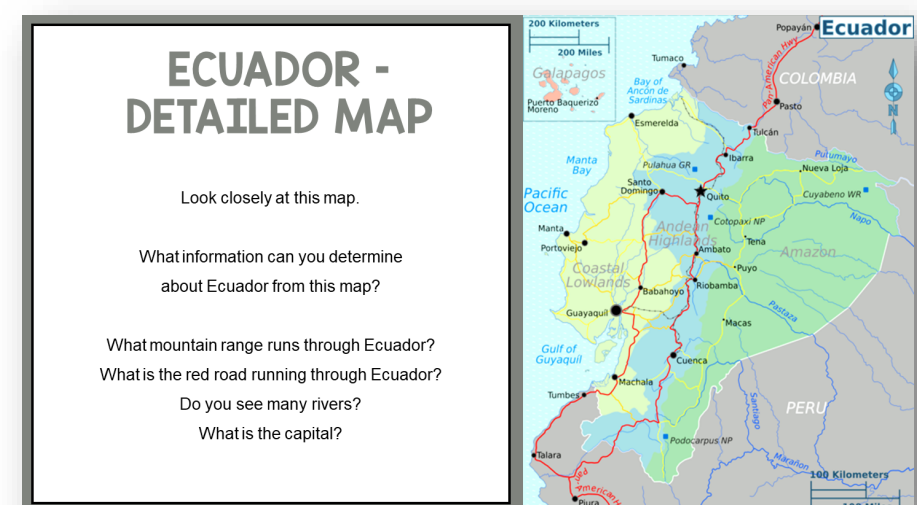
- José Miguel Guayasamín (1919-1999) was an Ecuadorian painter, sculptor, and muralist.
- Artwork had themes of human suffering, pain, and the struggles faced by marginalized individuals.
- Guayasamín's work was deeply influenced by the violence and injustices he witnessed during his lifetime.

Guayasamín sculpture at the
Museum of Man in Quito

42 slides teach students to find Ecuador on a map, plus information about the people, places, climate, economy, government, education, and problems.

INCLUDES:

- Ecuador flag
- Gran Colombia
- Ecuador on maps of South America and the world
- Water and land borders
- Languages and people
- Inca Empire
- Religion
- Education
- Sports
- Artist – José Miguel Guayasamín (1919-1999)
- Health and welfare
- Landforms
- Galápagos Islands and Charles Darwin
- Climate
- Biodiversity
- Things to see and do
- *locro de papa* (squash soup)
- Capital
- Government
- President
- Economy
- Problems and challenges
- 2023 political crisis
- Discussion question – would you want to visit?



DO YOU REMEMBER...?

DO YOU REMEMBER?

What is a person from
Colombia called?

What is the official
language of Colombia?



DO YOU REMEMBER?

You are visiting Colombia.
What are some things you
might want to do there?

Tell me a fact about the
Andes Mountains.



Bogotá skyline at night

Review questions appear every few slides. These may
be recall questions (What is the capital?) or
discussion questions (Would you want to visit Ecuador?)

EDITABLE TEXT

LANDFORMS



Cotopoxi Volcano

- Mount Chimborazo is technically the highest point on the planet farthest from its center (not Mount Everest). This is because of the equatorial bulge at the earth's center.
- About 40% is covered in sparsely-populated rainforest
- Andes Mountains (some volcanoes)
- Galápagos Islands

Ecuador Country Study

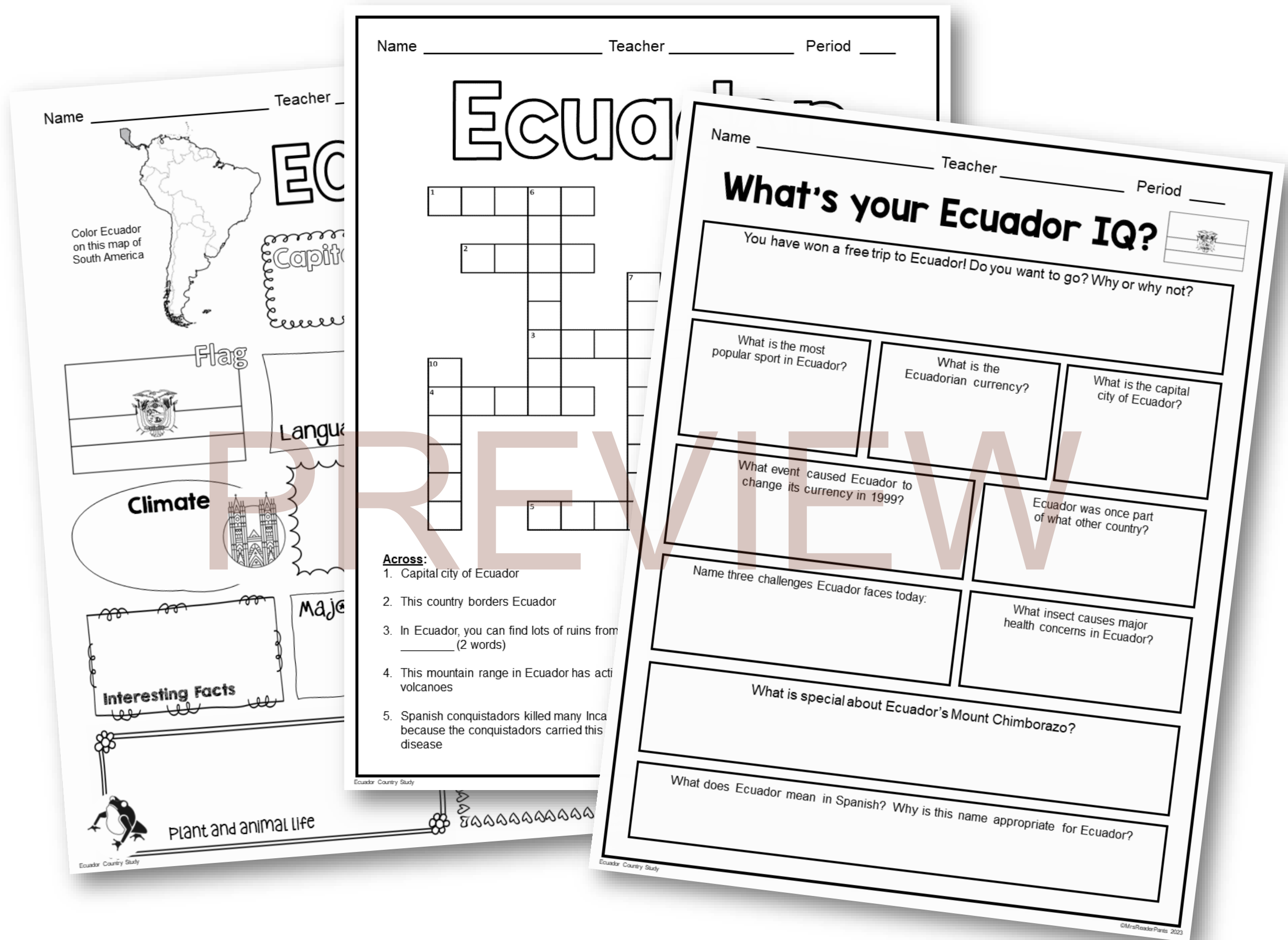
©MrsReaderPants 2023

All headers and text in the presentation are fully editable.

Artwork and photos are locked into the background.

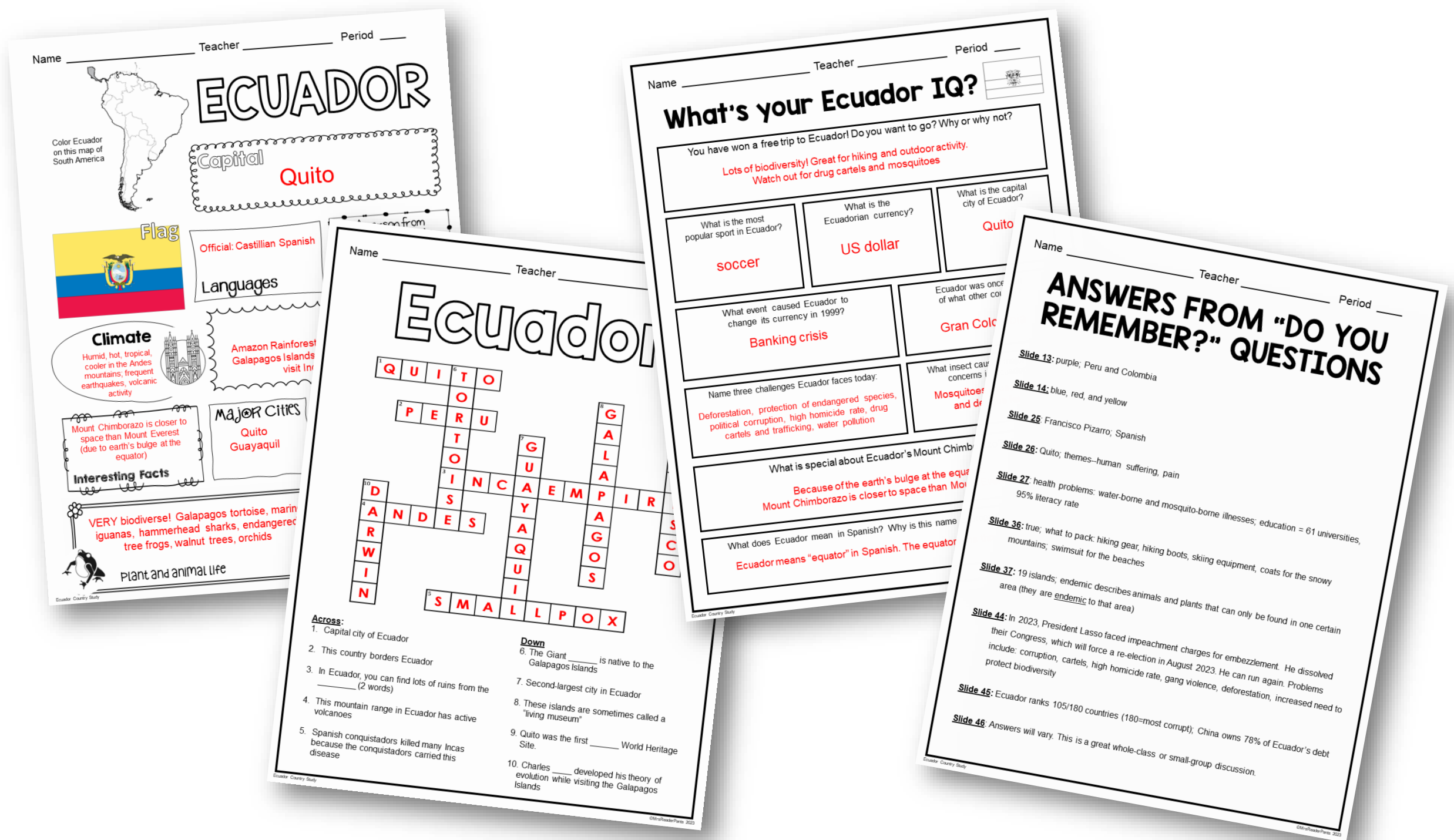
PDF worksheets are NOT EDITABLE.

3 PDF ACTIVITIES



Three printable activities help review information in the presentation. Activities are NOT EDITABLE.

ANSWER KEYS INCLUDED




All activities and “Do You Remember” slides
in the presentation include answer keys.

MORE COUNTRY STUDIES

INCLUDES GOOGLE™ SLIDES

COLOMBIA


COUNTRY STUDY



FAMOUS ARTIST


- Fernando Botero is a world-famous painter and sculptor who lived in the 20th Century.
- He was born in Medellin, Colombia.
- Botero's artwork is very distinctive and easy to spot.
- "Inflated" people and animals, short with thick legs, bodies, arms, and heads.
- His sculptures can be found all over the world.

Man on Horse (Jerusalem, Israel)



GRADES 6-9


Includes 3 PDF activities, answer keys, and 42-slide presentation



INCLUDES GOOGLE SLIDES

HONDURAS

Country Study




ROATAN SHIPWRECK

This ship is called *Odysey*.


It is on Roatan Island, which is one of the Bay Islands in northern Honduras.

The shipwreck is a popular dive spot. The *Odysey* was intentionally sunk in 2002 to create a diving area.



GRADES 6-9


Includes 3 PDF activities, answer keys, and 35-slide presentation



INCLUDES GOOGLE SLIDES

NICARAGUA

COUNTRY STUDY




NACATAMALES

Nacatamales are a special dish from Nicaragua that people usually eat on weekends and important events.

They look like little packages wrapped in banana-leaves, but you can't eat the leaves!


Inside, there's a mixture of corn dough with vegetables, spices, rice, and meat that makes it super tasty.

It takes two whole days to make, and it's important to follow the recipe steps very carefully to get it just right.



GRADES 6-9


Includes 3 PDF activities, answer keys, and 38-slide presentation



INCLUDES GOOGLE™ SLIDES

COSTA RICA


COUNTRY STUDY



LANGUAGES AND PEOPLE

- 83% white or mestizo (European and indigenous)
- 6.7% mulatto (black and white)
- 2% indigenous
- Community and family are important
- Official language is Spanish, but many people also speak English
- Lots of seasonal migrant laborers from Nicaragua (often entering illegally, which causes tensions)
- A person from Costa Rica is called a Costa Rican

Rio Grande de Tarcoles is a large river in Costa Rica. It is well-known for having lots of crocodiles!



GRADES 6-9

Includes 3 PDF activities, answer keys, and 35-slide presentation

