


INCLUDES GOOGLE SLIDES


BELIZE

Country Study



GRADES
6-9

Includes 4 PDF activities, answer keys, and 36-slide presentation



BELIZE PRESENTATION

BELIZE FLAG



The Belize flag is the only national flag that has human figures on it.

The Belize flag was adopted on September 21, 1981, the first day Belize became an independent country.

LOCATION



Belize water borders:

- Caribbean Sea

Belize land borders:

- Guatemala
- Mexico

36 slides teach students to find Belize on a map, plus information about the people, places, climate, economy, government, education, and problems.

DO YOU REMEMBER...?



Ambergris Caye, Belize

DO YOU REMEMBER?

What insect, common in tropical countries like Belize, causes illnesses like dengue fever and zika in humans?

DISCUSSION QUESTION

Belize is an English-speaking country that offers many activities for tourists. Visitors to Belize can enjoy beautiful beaches, diving in the Great Blue Hole, touring Mayan archaeological sites, tubing inside water caves, and lots of diverse wildlife.

Belize also has problems with poverty, mosquitos, hurricanes, and violent crime.

Knowing all this, would you want to visit Belize? Why or why not?

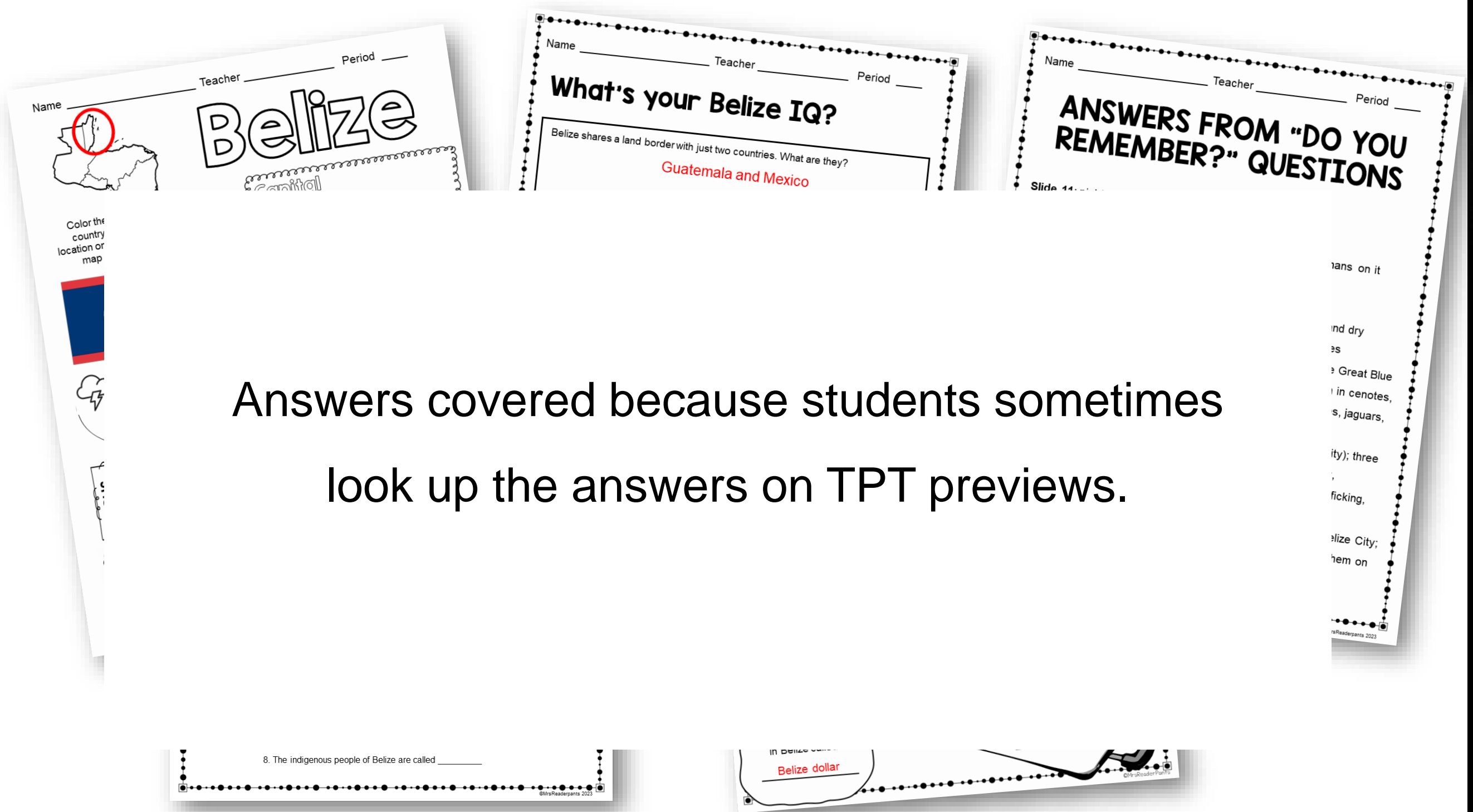
Review questions appear 5-8 information slides.
These may be recall questions
(What is the capital?) or discussion questions
(Would you want to visit Belize?)

4 PDF ACTIVITIES



Four printable activities help review information in the presentation. Activities are NOT EDITABLE.

ANSWER KEYS INCLUDED



Answers covered because students sometimes
look up the answers on TPT previews.

All activities and “Do You Remember” slides
in the presentation include answer keys.


MORE COUNTRY STUDIES

INCLUDES GOOGLE SLIDES

HONDURAS

Country Study

ROATAN SHIPWRECK



This ship is called Odyssey.
It is on Roatan Island, which
one of the Bahia Islands in
northern Honduras.
The shipwreck is a popular dive
spot. The Odyssey was intentionally
sunk in 2002 to create a diving area.

Includes 3 PDF activities, answer
keys, and 35-slide presentation

GRADES
6-9


READER PANTS

INCLUDES GOOGLE SLIDES

EL SALVADOR

Country Study

LOCATION



El Salvador borders:
• Guatemala
• Honduras
• Pacific Ocean

Includes 3 PDF activities, answer
keys, and 30-slide presentation

GRADES
6-9


READER PANTS

COUNTRY STUDY

VENEZUELA

FOR GOOGLE™ CLASSROOM

GRADES
6-9



QUICK FACTS

- Venezuela is a tropical island country with a high level of biodiversity.
- Before 2015, Venezuela was considered a successful and democratic country.
- Today, there are strong indications of political instability, economic crisis, and human rights abuses.
- Young economic growth, high inflation, food shortages, shortages of medicine and electricity, and human rights abuses are all issues.

Includes 3 PDF activities, answer keys,
+ interactive Google™ Slides Presentation


READER PANTS

INCLUDES GOOGLE SLIDES

GUATEMALA

Country Study

DO YOU REMEMBER?



Name at least two mosquito-borne diseases that are common in Guatemala.

What is the most popular sport in Guatemala?

Includes 4 PDF activities, answer
keys, and 42-slide presentation

GRADES
6-9

READER PANTS